




BUSINESS SUPERSTORE

For All Your Survey Solutions

www.theodist.com

 /theodist

**Proudly serving you
for over 50 years.**



www.theodist.com

FOR ALL YOUR **SURVEY** **SOLUTIONS**

Theodist is not only PNG's leading Stationery supplier but also the nations leading supplier of surveying equipment and accessories for over 50 years.

We are PNG's dealer for all Topcon, Geotek, Imex and Rotosure products and specialise in:

- Survey Drone Technology
- Global Navigation Satellite System (GNSS) Technology
- Total Stations
- Theodolites
- Digital Levels
- Laser Levels
- Line Laser Levels
- Ffish Underwater Drones
- Chartplotters and Sounder
- Handheld GPS
- Survey Software
- Large Format Printers
- Accessories



SURVEY EQUIPMENT AVAILABLE FOR HIRE!

TOPCON **GEOTEK**

imex **ROTO-SURE** **MAGNET**



FIFISH
 UNDERWATER ROBOT

SUUNTO

MARKRYTE
 AUSTRALIAN MADE ALL WEATHER BOOKS

GARMIN

Rite in the Rain
 ALL-WEATHER WRITING PAPER

Leica



Trinity™ Pro

- Hybrid design VTOL (Vertical Take-Off and Landing)
- Fixed Wing Flight
- Max. Flight Time: 90 mins.
- Max. Flight Altitude: 5,500 m.
- Max. Speed: 100 km/h
- Range: 100km
- Area Coverage: 700 ha
- Multiple payload options (RGB, Multispectral, & Qube 640 LIDAR sensors)
- Wing Span: 2.4 m
- Flight Modes: Fully autonomous, manual, assisted modes

CODE: TRINITYPRO

Highly capable drone for professional use in surveying, agriculture, environmental monitoring, infrastructure inspection, and public safety. Its combination of VTOL and fixed-wing capabilities, along with extended endurance and versatile payload options, make it a powerful tool for a wide range of aerial data collection tasks.



DJI MATRICE 400

- Max Take-off Weight: 15.8 kg
- Max Payload: 6 kg
- Max Ascent Speed: 10 m/s
- Max Descent Speed: 8 m/s
- Max Horizontal Speed: 25 m/s
- Max Take-off Altitude: 7000 m
- Max Flight Time (no wind): 59 minutes
- Max Hover Time (no wind): 53 minutes
- Max Flight Distance (no wind): 49 km
- Max Wind Speed Resistance: 12 m/s
- RTK GNSS Accuracy (RTK Fix): 1 cm + 1 ppm (horizontal), 1.5 cm + 1 ppm (vertical)
- Ingress Protection Rating: IP55
- Max Transmission Distance: 40 km (FCC)
- Gimbal Cameras: Zenmuse H30, Zenmuse H30T, Zenmuse L2 and Zenmuse P1

CODE: M400

Engineered for Excellence, Designed for Versatility

Built for strength, reliability, and versatility, the DJI Matrice 400 delivers intelligent performance that empowers a wide range of industrial and enterprise applications.



dji MATRICE 4 SERIES

The Age of Intelligent Flight

- Compact, portable and ready to deploy
- Max Takeoff Weight: Standard Propellers: 1420 g;
Low-Noise Propellers: 1430 g
- Max Ascent Speed: 10 m/s
- Max Descent Speed: 8 m/s
- Max Horizontal Speed
(at sea level, no wind): 21 m/s flying forward,
18 m/s flying backward, 19 m/s flying sideways
- Max Altitude: 6000 m
- Max Flight Time (without wind): 49 min
(standard propellers); 46 min (low-noise propellers)
- Max Flight Distance (no wind): 35 km
(standard propellers); 32 km (low-noise propellers)
- Max Wind Speed Resistance: 12 m/s
- Max Transmission Distance: 25 km (FCC)
- 20MP wide angle camera
- RTK GNSS Accuracy: 1 cm + 1 ppm (horizontal),
1.5 cm + 1 ppm (vertical)
- DJI O4 Enterprise Transmission

CODE: DJIM4EPLUS

The Age of Intelligent Flight

DJI's latest compact, intelligent multi-sensor flagship drone series for enterprise industries. The series includes the Matrice 4T and Matrice 4E, each equipped with advanced features including smart detection and measurement with laser range finder.

TOPCON

HIPER VR GNSS

Topcon Hiper VR GNSS Receiver

A high-precision, durable, and versatile receiver. Its advanced features, including tilt compensation and multi-constellation support, make it an ideal choice for demanding geospatial tasks.

- GNSS Signals: GPS, GLONASS, Galileo, BeiDou, QZSS, SBAS
- Channels: 226 Channels
- Accuracy (RTK): Horizontal: 5 mm + 0.5 ppm, Vertical: 10 mm + 0.8 ppm
- 30° IMU Tilt Compensation
- Max RTK Range: 10km
- Battery Life: 20 hrs.
- IP67 (dustproof and waterproof)
- Base/Rover Configuration
- Integrated multi-frequency GNSS antenna
- Communication: Bluetooth®, Wi-Fi, UHF Radio, LTE (optional)

CODE: HIPERVRX2

SOKKIA

GRX3 GNSS RECEIVER

A fully integrated all-in-view constellation RTK GNSS receiver brings a new level of versatility and flexibility into your precision positioning applications, provides unmatched usability and versatility that's sure to enhance your productivity.

- Sokkia Tilt Technology
Galileo, BeiDou, QZSS, SBAS
- L band Ready Technology
- 226 Universal Tracking Channels covering all modernized signals
- Integrated 400MHz UHF and Site Comm Radios
- RTK and static survey operations
- IP67 Rated
- Battery life: 12 hrs.
- Accuracy (RTK): Horizontal: 5 mm + 0.5 ppm, Vertical: 10 mm + 0.8 ppm





GT-1203 Robotic Total Station

- Distance Measurement Accuracy: 1 mm + 2 ppm (prism)
- EDM: 5,000 m with a prism, 800 m reflectorless
- Display: Dual-color touch display
- Data Storage: 1 GB internal memory
- Battery Life: 4hrs. continuous use
- Weight: 5.7 kg.
- IP Rating: IP65 (dustproof and waterproof)
- Precise positioning with single-person operation
- High-speed advanced Ultrasonic motors
- Easy-to-use with MAGNET or Pocket3D software
- Seamless integration into BIM workflows



CODE: GT1203



GT-603 Robotic Total Station

- Distance Measurement Accuracy: 2 mm + 2 ppm (prism)
- EDM: 4,000 m with a prism, 800 m reflectorless
- Display: Single-color touch display
- Data Storage: 1 GB internal memory
- Battery Life: 4hrs. continuous use
- Weight: 5.7 kg.
- IP Rating: IP65 (dustproof and waterproof)
- Precise positioning with single-person operation
- High-speed advanced Ultrasonic motors
- Easy-to-use with MAGNET or Pocket3D software
- Seamless integration into BIM workflows



CODE: GT603



OS-203 3" Bluetooth, Touchscreen Total Station

- Distance Measurement Accuracy: 1 mm + 2 ppm (prism)
- EDM: 5,000 m with a prism, 500 m reflectorless
- Prism Measurement Range: 1.3 m to 5,000 m
- Display: Dual-color touch display
- Data Storage: 500 MB internal memory
- Battery Life: 14 hrs.
- IP65 (dustproof and waterproof)



CODE: OS203



GM105 5" Total Station Single Display

- Advanced security and maintenance with TSshield™
- 1,000 m non-prism range
- 6,000 m prism range
- EDM accuracy (to prism) 1.5mm + 2ppm; reflectorless 2mm + 2ppm
- Control Panel: Single display with button interface
- Long battery life - 28 hours (Eco mode)
- Data Storage: 50,000 points internal memory, 32GB USB
- IP66 (dustproof and waterproof)
- Single display with button interface
- Battery: Li-ion rechargeable battery BDC70



CODE: GM105



Data Recorder 7" Geo Cell with Cradle

- 7 -inch Sunlight Readable Display
- RAM: 8GB
- Storage: 128 GB SSD (expandable with microSD)
- Battery Life: 15 hrs.
- Connectivity: 4G LTE, Wi-Fi, Bluetooth, GNSS, GPS
- Ingress Protection: IP68, water and dust resistant
- Ports: USB, microSD, HDMI
- Weight: 1.25 kg
- Windows 10 OS

CODE: FC6000





Topcon GM55 5" Total Station Bluetooth Laser Plumet

- EDM accuracy (to prism) 1.5mm + 2ppm; reflectorless 2mm + 2ppm
- EDM: 4,000 m with a prism, 500 m reflectorless
- Display: Dual-color LCD display
- Uses a Li-ion rechargeable battery
- Battery Life: 14 hrs.
- IP66 (dustproof and waterproof)
- Data Storage: 50,000 points internal memory, expandable via USB
- Control Panel: Dual display with keypad interface



CODE: GM55



Geotek DT405 Theodolite Laser Digital 5"

- 5-Second Accuracy: Highly precise angular measurements
- Absolute Coding: Reliable, accurate angle readings from start-up
- Integrated Laser: Boosts target acquisition and marking
- Dual Digital Display: Clear, simultaneous horizontal/vertical angle readings
- Robust Build: Durable for tough job sites
- Automated Functions: Microcomputer for streamlined workflows
- Total Station Capable: Functions as one with external devices
- Built-in Utilities: Tilt correction, illumination, auto shut-off



CODE: DT405



Geotek Automatic Level

- Magnification: 32x
- Accuracy: ± 2.0 mm/km
- Field of View: $1^{\circ}20'$
- Shortest focusing distance: <0.3 m
- Magnetic Damper Compensator
- Compensator Range: $\pm 15'$
- Compensator Setting accuracy: $\pm 0.5''$
- Weight: 2.6kg

Ideal for site leveling and construction

CODE: GEO32



Geotek Automatic Level

- Magnification: 24x
- Accuracy: ± 2.5 mm/km
- Field of View: $1^{\circ}20'$
- Shortest focusing distance: 0.55m
- Compensator Range: $\pm 15'$
- Compensator Setting accuracy: $\pm 0.5''$
- Weight: 1.3kg

Ideal for site leveling and construction

CODE: AL24



Topcon AT-B4 Automatic Level

- Magnification: 24x
- Accuracy: ± 2.0 mm/km
- Minimum Focus: 0.2 m.
- Compensator Range: $\pm 15'$
- IPX6 (protected against heavy rain)
- Weight: 1.7 kg.

Ideal for site leveling, infrastructure construction, or precision agriculture.

CODE: ATB4



Topcon AT-B3 Automatic Level

- Magnification: 28x
- Accuracy: ± 1.5 mm/km
- Minimum Focus: 0.2 m.
- Compensator Range: $\pm 15'$
- Air-dampened, magnetic Compensator
- IPX6 (Protected against heavy rain)
- Weight: 1.85 kg.

Ideal for: Construction, engineering surveys that require precise elevation and leveling measurements.

CODE: ATB3



Level Digital Topcon

- Accuracy: 1.5 mm/km (with Invar staff), 2.0 mm/km (with standard staff)
- Magnification: 28x
- Minimum Focus Distance: 1.6 meters
- Memory: Stores up to 2000 measurements
- Measurement Mode: Automatic height and distance measurement
- IP55 Rating
- Battery Life: 16 hrs.

Ideal for projects that demand both precision and efficiency, combining advanced optics with modern digital measurement technology.

CODE: DL503



Geotek Green beam Cross Line Laser

- Laser Type: Green Beam, 520nm, <1 mw
- Levelling Accuracy: ± 0.2 mm/m
- Self-Leveling Range: $\pm 4^{\circ}$
- Working Range: Up to 30m
- Battery: Li-ion, 4000mAh
- Rechargeable Batteries



CODE: MLB3DG

imex

Imex L2G Line Laser Crossline Mini with Tripod

- High-Visibility Green Beams: Up to 4x brighter for clear indoor use
- Self-Levelling: Fast and accurate automatic setup
- Crossline Projection: Projects one horizontal and one vertical line
- Portable Kit: Includes an elevating tripod (280-660mm) and a canvas bag
- Accurate: 3mm at 10m precision
- 20m Range: Suitable for most indoor spaces

CODE: L2G



imex

Imex LX 22G Line Laser Multi Crossline Green Beam

- Ultra-Bright Green Beams: Superior indoor visibility
- Multi-Line & Plumb: Projects horizontal, vertical lines, plus plumb up/down dots
- Quick-Release Magnetic Bracket: Fast, secure mounting
- Extended Battery Life: 5.2Ah lithium battery with USB-C fast charge
- Self-Levelling: Ensures fast, accurate setup
- IP54 Rating: Water and shockproof
- Pulse Mode: For use with an optional detector

CODE: LX22G



imex

Imex I66R Rotary Laser Red Beam LRX

- Exceptional accuracy with its bright red beam
- Can work in various lighting conditions
- User-friendly interface
- Durable, water-resistant design
- Range of up to 800 meters

CODE: I66R



imex

Imex E60 Rotary Laser Kit with Tripod & Staff in Case

- Affordable Precision: Pro-level accuracy at a budget-friendly price
- Complete Kit: Laser, receiver, tripod, staff, and case included
- 400m Range: Covers large construction sites
- High Accuracy: Precise 3mm @ 30m levelling
- Durable (IP54): Waterproof and shockproof for tough jobs

CODE: E60K



GEOTEK

Geotek Laser Level with Detector

- Accuracy: 2mm at 30 meters
- Self Levelling Range: $\pm 5^\circ$
- Range: 250m with detector
- Slope Machine: Yes
- Hours in Continuous use: 20hrs.
- Waterproof Rating: IP54

Ideal for: Interior fit-outs, Outdoor construction, large scale projects, layout, aligning, grading, and levelling tasks.

CODE: MLR300



imex

Imex Dual Grade Laser Level with Detector

- Accuracy: 1.5mm at 30 meters
- Dual Grade Slope
- Battery Life: 40hrs
- Waterproof Rating: IP67

Ideal for: General contractors, Concrete workers, Electricians, Plumbers, Landscapers and more.

CODE: I88R



TOPCON

Topcon Laser Level with Detector

- Accuracy: ± 3.0 mm at 30 meters
- Range with Receiver: 400m.
- Self-Leveling Range: $\pm 5^\circ$
- Slope Matching: No
- Battery Life: 100hrs. (Alkaline)
- Waterproof Rating: IP66

Best for smaller construction projects and landscaping.

CODE: RLH5B



TOPCON

Topcon Laser level with Detector

- Accuracy: ± 1.5 mm at 30 meters
- Range with Receiver: 800m.
- Self-Leveling Range: $\pm 5^\circ$
- Slope Matching: Yes
- Battery Life: 100hrs. (Alkaline)
- Waterproof Rating: IP66

Ideal for more complex and larger-scale projects requiring high accuracy, long-range capabilities, and slope matching.

CODE: RLH5A



TOPCON

Topcon Dual Grade Laser Level

- Accuracy: ± 5 arc seconds
- Range with Receiver: 1100 m.
- Self-Leveling Range: $\pm 3^\circ$
- Grade Capability: 5% to +25% (X-axis), -5% to +15% (Y-axis)
- Slope Matching: Dual slope (X and Y-axis)
- Battery Life: 120 hours (Alkaline)
- Waterproof Rating: IP66

Designed for professionals needing precise control over slope, particularly in civil engineering and large infrastructure projects.

CODE: RL2002S



GEOTEK

Levelling Staff

Aluminium Levelling Staff
5m, 5 section
E type face w/ bubble
and Case

CODE: AL55E



imex

Imex 3.2m Pole Laser Support Tripod

3.2m Extended Height:
Optimal visibility for
your laser level

CODE: P320200



GEOTEK

Staff/Rod Level

Geotek Staff Bubble/
Rod Level with
Velcro Strap

CODE: PA40



GEOTEK

Aluminium Tripod Flat Head Twist Lock

- Material: Lightweight aluminium
- Head Type: Flat head
- Locking Mechanism: Twist-lock mechanism
- Maximum Height: 1.7 meters
- Stability: Good stability for use in construction

CODE: ALTRI



GEOTEK

Tripod Elevator Extends up to 2.4m

- Material: Aluminium
- Head Type: Elevator head
- Locking Mechanism: Elevator lock for height adjustments, twist lock for stability
- Maximum Height: 2.4 meters
- Special Feature: Adjustable elevator head for precision height control, ideal for high-precision tasks.

CODE: ET240



GEOTEK

Tripod for Laser Level Aluminium tube

- Material: Lightweight Aluminium
- Head Type: Flat head for laser level mounting, cameras and Disto Meter
- Locking Mechanism: Quick-release clamps
- Maximum Height: 2.18 meters
- Stability: Non-slip rubber feet and stable leg construction

CODE: B4160



GEOTEK

Aluminium Tripod Flat Head Dual Lock

- Material: Aluminium, offering balance between durability & portability
- Head Type: Flat head
- Locking Mechanism: Dual locking system (twist & quick release)
- Maximum Height: 1.54 meters
- Stability: Improved stability w/ dual locks and rigid square tube legs

CODE: HDTRI



GEOTEK

Fibreglass Tripod Big Round Head Dual Lock with handle

- Material: Durable fibreglass
- Head Type: Big round head
- Locking Mechanism: Dual lock system (twist & quick release)
- Maximum Height: 1.87 meters
- Stability: Excellent stability
- For precise survey work

CODE: FGTRI



GEOTEK

Aluminium Bipod for Staves & Poles with Soft bag

- Material: Lightweight Aluminium
- Leg Sections: Adjustable with quick clamps
- Locking Mechanism: Quick-release clamps
- Maximum Height: 1.8 meters
- Feet type: Spiked feet for stability on uneven ground

CODE: BIPOD



GEOTEK

GPS & PRISM POLE

Carbonfiber Prism pole 2.5m
twist lock with
soft bag

CODE: GP250



GEOTEK

PRISM POLE

Geotek 2.5m Aluminium Prism Pole
with Twist Lock and Soft Bag

CODE: PP250



GEOTEK

PRISM POLE

Geotek 5m Aluminium Prism Pole
with Twist Lock and Soft Bag

CODE: PP500



GEOTEK

TRAVERSE KIT



CDF101 - Geotek CDF101 Tribrach without Optical Plummet



AP41C - Geotek AP41C Tribrach Adaptor with Optical Plummet

AP01C - Geotek Single Prism Large, 3-4" Accuracy



APS12C - Geotek APS12C Single Prism Holder and Target



PAB1 - Hard Carry Case Suit One Complete Traverse Kit.

CODE: ADS231

PRISM SET

Geotek Prism Assembly with Target, Prism Glass Accuracy



CODE: AK23TY

MINI PRISM

Geotek Mini Prism Copper Coating



CODE: MP062

REFLECTIVE TARGET

Geotek Target Reflective 40x40mm 5 / pk



CODE: RT040

BATTERY

FC-6000 & SHC6000 Rechargeable Li-Ion Battery 7.2V

- 6Ah
- 43.2Whr
- Li-ion battery



CODE: FC6000BATT

CHARGING CABLE

FC & SHC 12V Vehicle Charging Cable

- 12VDC cable
- Fits standard 12-volt vehicle power port
- 6 ft



CODE: SHC12V

KEYBOARD

External Keyboard - Optional FC-6000 Accessory

- Full QWERTY keyboard Designed in cold weather when operators are wearing gloves.



CODE: FC6000EK

RAM MOUNT KIT

FC & SHC Tablet Ram Mount Kit

- Lightweight
- Allows users to securely mount the tablet to a standard survey pole for sturdy everyday deployment.
- Custom pole mount assembly to fit standard 1.25-inch diameter Surveying poles.



CODE: FC6000MNT

STYLUS

TOPCON FC-6000 STYLUS



CODE: STYLUS

TOTAL STATION BATTERY

BDC72 Battery for GM-52 Total Station

- Voltage: 7.2V
- Battery Type: Li-ion
- Capacity: 5986mAh 43.09Wh



CODE: BDC72

TOTAL STATION BATTERY

BDC70 Battery

- Voltage: 7.2V
- Battery Type: Li-ion
- Capacity: 4.6Ah
- Watt hour: 33.1Wh

Compatible with:

- GM52
- ES Series
- Total Station



CODE: BDC70

TOTAL STATION CHARGER

CDC77 Dual Charger For Topcon Total Station Battery

- Battery Charger
- Output: 8.28v 1.2A
- Input: 100-240VAC 50-60HZ 0.8A
- Fit Topcon Total station Battery



CODE: CDC77

TOTAL STATION CHARGER

CDC68 Dual charger for Sokkia/Topcon BDC46 BDC58 BDC70 battery total station

- Battery Charger
- 120 V
- Fit Topcon/Sokkia Total Station Battery



CODE: CDC68



MAGNET

MAGNET OFFICE + SITE PREP+ SURVEY PERPETUAL

- For processing survey data and generating design plans.
- For creating topographic maps, site layouts, and detailed survey deliverables.
- For site design, including earthworks, volume calculations, and grading.
- For construction, road design, and land development projects.
- Provides advanced tools for managing survey workflows from field to finish.
- Suitable for processing total station and GPS data, stakeout, and as-built surveys.
- Supports point cloud processing, contour creation, and surface analysis.



CODE: MAGNETOSSP

MAGNET

TOPCON MAGNET FIELD PLUS GPS & ROAD MMGPS

- Advanced field software for GPS and GNSS surveying, data collection, and layout tasks.
- Supports real-time data capture and stakeout for land surveying, construction, and mapping projects.
- Compatible with Topcon GPS equipment for accurate positioning and seamless data transfer.
- Combines GNSS technology with millimeter-accuracy laser measurements for road construction.
- Ideal for precise road layout, grading, and paving tasks.



CODE: MAGNETFGPSR

MAGNET

MADNET FIELD SOFTWARE FOR TOPCON ROAD AND ROBOTICS

- Tailored for road construction and alignment projects, offering tools for road design, stakeout, and grading.
- Simplifies complex tasks like curve alignment, cross-sections, and slope staking.
- Ensures accurate, efficient layout and as-built surveys for road projects.
- Optimized for robotic total stations, providing real-time communication between the field and office.
- Offers precision control and automation for construction, building, and infrastructure surveys.



CODE: MAGNETFRR



SOFTWARE SGSPRO FOR HP PRIME CALCULATOR

- Specialized software for the HP Prime Calculator designed for land surveyors and geospatial professionals.
- Provides tools for coordinate geometry (COGO), traverse adjustments, and curve calculations.
- Ideal for fieldwork calculations, ensuring quick and accurate surveying computations.
- Streamlines tasks like distance, area, and angle measurements directly on the calculator.
- Perfect for surveyors looking for a portable and efficient solution for performing surveying calculations in the field using their HP Prime Calculator.

Points Database			
Point ID	North	East	Elev
10	3000.000	2000.000	0.000m
11	2979.043	2000.180	0.000m
12	2976.395	1995.429	0.000m
13	2994.994	1969.092	0.000m
14	3007.108	1951.938	0.000m
15	3004.036	1972.712	0.000m
21	2100.000	1100.000	0.000m
22	2101.000	1090.000	0.000m
23	2096.000	1086.000	0.000m

CODE: SGSPRO

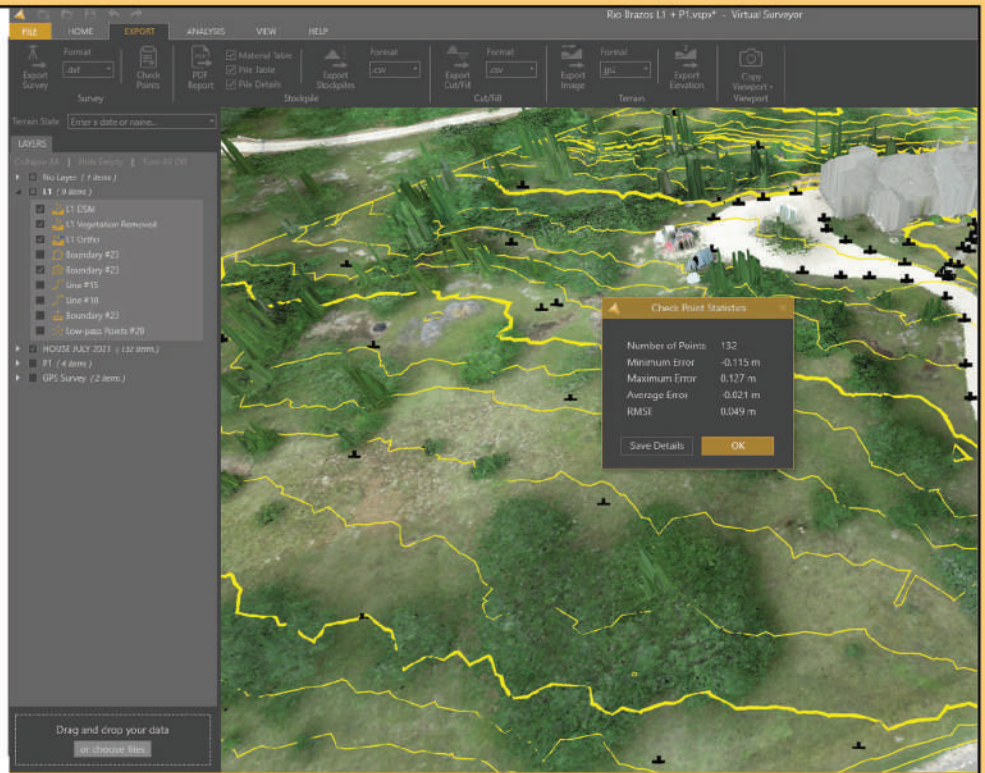
virtual surveyor

VIRTUAL SURVEYOR PEAK LICENCE 3 YEAR

- Comprehensive terrain modeling software for creating surveys from drone or UAV data.
- Converts aerial imagery into accurate topographic surveys, contour maps, and 3D models.
- Includes advanced tools for cut-and-fill analysis, volume calculations, and surface modeling.
- Ideal for land development, mining, construction, and environmental projects.
- Suited for professionals in surveying, civil engineering, and construction who require efficient and detailed terrain analysis from drone-based data.



CODE: VSURV3



DJI TERRA PRO OVERSEAS 1 DEVICE PERPETUAL OFFLINE

- Advanced 3D mapping and modeling software for processing drone data offline.
- Supports aerial photogrammetry for generating high-precision 2D maps, 3D models, and reconstructions.
- Ideal for surveying, construction, agriculture, and environmental monitoring projects.
- Works offline, making it suitable for remote locations without internet access.
- Capable of handling large datasets with fast processing, enhancing efficiency in mission planning and data analysis.
- Process and analyze L1 & L2 Lidar Images



DJI TERRA



CODE: DJITERRAPOP



METASHAPE - SINGLE LICENCE

- Photogrammetry software for 3D modeling, aerial mapping, and surveying from imagery.
- Processes images to generate 3D models, digital elevation models (DEMs), and orthomosaics.
- Ideal for use in GIS, architecture, archaeology, and drone-based surveys.
- Supports accurate measurements, texture mapping, and point cloud generation.



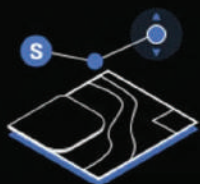
Agisoft
Metashape

CODE: AGISOFT



DJI TERRA

Make the World Your Digital Asset



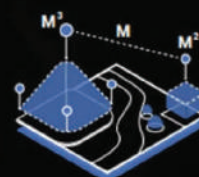
Mission
Planning



Data
Acquisition



Area
Mapping



Data
Analysis



GARMIN GPSMAP65 GPS MAP 65 MULTIBAND

- Battery life: 16 hrs.
- Battery type: 2 AA batteries
- Water Rating: IPX-7
- Micro SD Slot: 32 GB
- Built in Memory: 16 GB
- Waypoints: 5,000
- Track Log: 10,000

Area calculations, Custom POIs, Automatic Routing and Point-to-point navigation.



CODE: GPSMAP65

GARMIN GPSMAP65S GPS MAP 65 MULTIBAND

- Battery life: 16 hrs.
- Battery type: 2 AA batteries
- Water Rating: IPX-7
- Micro SD Slot: 32 GB
- Built in Memory: 16 GB
- 3-axis electronic compass
- Waypoints: 5,000
- Track Log: 10,000

Area calculations, Custom POIs, Automatic Routing and Point-to-point navigation.

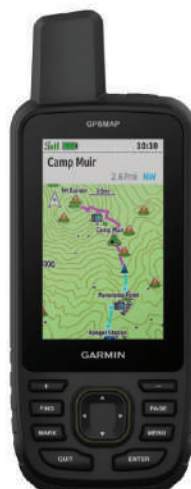


CODE: GPSMAP65S

GARMIN GPSMAP 67 GPS MULTIBAND

- Battery life: 180 hrs - default mode
840 hrs - expedition mode
- Battery type: Rechargeable, internal lithium-ion
- Water Rating: IPX-7
- Micro SD Slot: 32 GB
- Built in Memory: 16 GB
- Waypoints: 10,000
- Track Log: 20,000

Area calculations, Custom POIs, Automatic Routing and Point-to-point navigation.



CODE: GPSMAP67

GARMIN RINO 750 2-WAY RADIO & GPS NAVIGATOR

- Battery life: 14hrs.
- Battery type: removable, rechargeable lithium-ion battery pack
- Water Rating: IPX-7
- Micro SD Slot: 32 GB
- Touchscreen
- Interface: High-speed USB and NMEA 0183 compatible
- Waypoints: 10,000
- Track Log: 20,000

Area calculations, Custom POIs, Automatic Routing and Point-to-point navigation.



CODE: RINO750



CHARTPLOTTER

GARMIN ECHOMAP UHD2 7" CHARTPLOTTER & SONAR COMBO 75CV WITH GT20-TM TRANSDUCER AUS/NZ MAPPING



CODE: ECHOMAP75D2

CHARTPLOTTER

GARMIN ECHOMAP UHD 95SV, CHARTPLOTTER & SONAR COMBO 9" W/GT56UHD-TM TRANSDUCER



CODE: ECHOMAP95D2

UNDERWATER DRONE

QYSEA FIFISH V6 EXPERT M200A UNDERWATER DRONE ROV WITH ROBOTIC ARM & GRIPPERS



CODE: FIFISHM200A

UNDERWATER DRONE

QYSEA FIFISH V6 UNDERWATER DRONE ROV KIT WITH INDUSTRIAL CASE



CODE: FIFISHV6

UNDERWATER DRONE

QYSEA FIFISH V6 EXPERT MP200 UNDERWATER DRONE ROV + OPSS 200M



CODE: MP200

FIFISH V6

UNDERWATER ROBOT



ENTERPRISE SMART UNDERWATER ROBOT

More powerful, easier to operate



SUUNTO A-10CM COMPACT COMPASS



CODE: A10

SUUNTO MC-2 G MIRROR COMPASS



CODE: MC2

SUUNTO KB-20/360R G YELLOW COMPASS



CODE: KB20

SUUNTO KB-14/ 360R G COMPASS



CODE: KB14

SUUNTO PM-5 /360 PC CLINOMETER



CODE: PM5

GEOTEK LASER DISTANCE METER 40M



CODE: E40

LEICA DISTO D1 DISTANCE METER 40M



CODE: DISTO1

DISTO DX5 DISTANCE METER LEICA 200M RANGE +/-1MM



CODE: DISTO5

LEICA DISTO X3 DISTANCE METER 150M



CODE: DISTO3

LEICA DISTO D2 DISTANCE METER 100M



CODE: DISTO2



**RTOSURE PRO 32CM
MEASURING WHEEL**



CODE: MWPRO

**RTOSURE DIY 24CM
MEASURING WHEEL**



CODE: MWDIY

**GEOTEK FIBERGLASS
TAPE MEASURE 50M**



CODE: FG50

**GEOTEK STEEL 100M
TAPE MEASURE**



CODE: ST100

**IMEX IMEX100 MEASURING TAPE
STORM PROFESSIONAL "Z" HANDLE**



CODE: IMEX100

**DELI 5M TAPE MEASURE
METRIC UNITS**



CODE: 5M

**DELI 10M TAPE MEASURE
METRIC UNITS**



CODE: 10M

**YAMAYO MILLION DIAMETER
MEASURING TAPE 20M PVC
COATED FIBREGLASS WITH
CLAW HOOK**



CODE: 13010

**YAMAYO MILLION DIAMETER
MEASURING TAPE 10M PVC
COATED FIBREGLASS WITH
CLAW HOOK**



CODE: 13110

**NYLEX RAIN GAUGE
150MM**



CODE: 600

**NYLEX RAIN GAUGE
250MM**



CODE: 1000

**YAMAYO FIBREGLASS
SURVEYORS MEASURING
ROPE 100M**



CODE: MSR100

**IMEX 350MM DIGITAL
ANGLE GAUGE**



CODE: DL350

**IMEX CENTREPRO 120
DETECTOR STUD FINDER**



CODE: CP120

**IMEX IR650 THERMOMETER
INFRARED -50 °C TO +650 °C**



CODE: IR650

MAGNIFIER

VANTAGE 10X DOUBLET
HAND LENS, 23MM



CODE: 10XMAG

MAGNIFIER

PES DIAMOND LOUPE TRIPLET
20X 18MM LENS, CHROME



CODE: 20XMAG

**MEASURING WHEEL
PEN**

MAP MEASURING WHEEL PEN
TYPE DIGITAL COMCURVE 9



CODE: COM9

ROCK PICK

ESTWING 22OZ POINTED TIP
ROCK PICK



CODE: E323LP

ROCK PICK

GEOTEK GEOLOGICAL
HAMMER WITH POINTED TIP
600G



CODE: GHA600

PLUMBOB STRING

GAMMON REEL 24 YD



CODE: 11730

TUNGSTEN CARBIDE
SCRIBER/ETCHING
PEN



CODE: 88CM

GEOTEK PLUMB BOB BRASS
14OZ/396G W/HARDENED STEEL
POINT



CODE: 11550


PLACOM DIGITAL
PLANIMETER KP-90N



CODE: KP90

SURVEY UMBRELLA

GEOTEK SURVEY UMBRELLA 2M DIAMETER,
TILT/HEIGHT ADJUSTABLE



CODE: 15550



HP PRIME GRAPHING CALCULATOR

TECHNICAL SPECIFICATIONS

- 320x240 pixel full-color (16-bit), multi-touch display
- 400 MHz ARM processor
- 32 MB RAM
- 256 MB Flash ROM
- Lithium-ion rechargeable battery
- Powered by battery or USB



CODE: **HPPRIME**

DATAMAX DESKTOP CALCULATOR

- 14 Digits
- Dual Power Battery and Solar
- Tax function, Memory, Mark-up, and Grand total
- Dimensions 206x155x35mm



CODE: **DM2214**

DATAMAX POCKET CALCULATOR

- 8 Digits
- Dual Power Battery and Solar
- Memory
- Wallet Case
- Dimensions 206x155x35mm

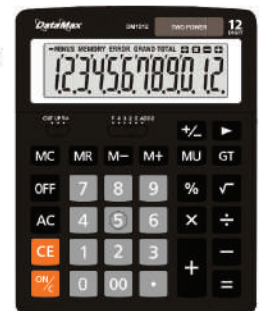


CODE: **DM208**



DATAMAX DESKTOP CALCULATOR

- 12 Digits
- Dual Power Battery and Solar
- Memory, Mark-up, and Grand total
- Dimensions 163x125x38mm



CODE: **DM1012**

CASIO FX-100MS 2ND EDITION 10 DIGIT SCIENTIFIC CALCULATOR

- 2-line display
- Fraction calculations
- Integration and Differentiation calculations
- Equation Solver (CALC, SOLVE)
- Combination and Permutation
- Statistics
- Base-n calculations / conversions
- Logical operations
- Complex number calculations
- Engineering symbol calculations
- 9 variable memories
- 300 Functions



CODE: **FX100**

CASIO FX-82MS 2ND EDITION 10 DIGITS SCIENTIFIC CALCULATOR

- Large two-line display in desk calculator format
- Easy-to-use menu for statistical calculations
- 240 built-in functions
- SCI/FIX/ENG function and Trigonometric functions
- Percentage calculation
- 24 levels of parentheses
- Regression calculation
- Variable memory/balancing memory
- Hyperbolic and inverse hyperbolic functions
- Automatic fraction calculation and Random number generator
- Conversion of sexagesimal into decimal and inverse
- Calculation in degree, gon and radian



CODE: **FX82**

MARKRITE FIELD BOOK



CODE: 102

MARKRITE 103 FIELD BOOK-GRAPH



CODE: 2057

MARKRITE 101 WATER RESISTANT RULED FIELD BOOK



CODE: 2006

RITE IN THE RAIN WEATHERPROOF TOP SPIRAL NOTEBOOK, 4"X6", UNIVERSAL PATTERN



CODE: 146

RITE IN THE RAIN WEATHERPROOF TOP-SPIRAL NOTEBOOK, 3" X 5", UNIVERSAL PATTERN



CODE: 135PKT

MARKRITE WATERPROOF NOTEBOOK 110 - 100MM X 150MM



CODE: 2291

MARKRITE RISE AND FALL LEVEL BOOK



CODE: 100S

STADIA SURVEY SHEETS DOW STYLE 50/PACK




CODE: 92569

SURVEY SHEETS LANDS DEPT. 25X FRONTS, 25X BACKS 50/PACK



CODE: 9640

SURVEY SHEETS DOW STYLE GRAPH RULED 50/PACK



CODE: 9654

DATAMAX A4 STORAGE CLIPBOARD



CODE: 8208

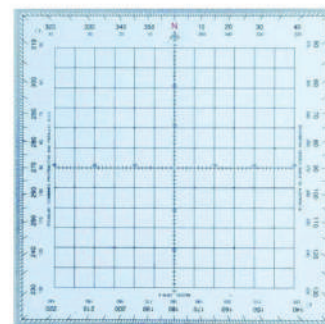


**DELI 8930 ENGINEERS
PROFESSIONAL
TRIANGULAR SCALE
RULER 300MM**



CODE: 8930

**DOUGLAS 360 DEGREE
SQUARE PROTRACTOR
- 127 MM**



CODE: SQPRO

**STAEDTLER 551 01 MARS
COMFORT PRECISION
MASTERBOW COMPASS IN
HARD CASE**



CODE: 55202

**STAEDTLER 700 S4 M MARS MATIC
TECHNICAL PEN SET.**



CODE: 700S4M

**STEADTLER "MARS MICRO"
MECHANICAL PENCIL
WITH RUBBER GRIP.
ERASER TIP.**

#77503 - 0.3mm
#77505 - 0.5mm
#77507 - 0.7mm
#77509 - 0.9mm



CODE: above

**PENTEL 120 A3DX MECHANICAL
PENCIL WITH RUBBER GRIP,
ERASER TIP.**

#A315 - 0.5mm
#A317 - 0.7mm
#A319 - 0.9mm



CODE: above

**UNIBALL "UNI LEADS" 60MM,
12 LEADS/TUBE.**

#UL1403 - H & HB, 0.3mm.
#UL1405 - 2B, H & HB, 0.5mm.
#UL1407 - H & HB, 0.7mm.
#UL1409 - H & HB, 0.9mm.



CODE: above

**PENTEL HI-POLYMER
ERASER. 58MM X 29MM X 10MM.**



CODE: ZES08

**DATAMAX ERASER.
54MM X 20MM X 10MM.**



CODE: 526B20

**STAEDTLER LUMOCOLOR
PERMANENT GLASOCHROM
108 20 PENCILS**



CODE: STA808

GEOTEK FLAGGING TAPE COLOURED 25mm x 75m



CODE: FT2575

UNI-BALL PX-20 UNI PAINT MARKER MEDIUM



CODE: UNPX20

UNI-BALL PX-30 UNI PAINT MARKER CHISEL TIP



CODE: UNPX30

UNI-BALL PM-122 PROCKEY PERMANENT MARKER BULLET




CODE: UPM122

PENTEL MAXIFLO PERMANENT MARKER BULLET TIP




CODE: PNLF50

DATAMAX MAX090 PERMANENT MARKERS CHISEL TIP



CODE: MAX090

DATAMAX PERMANENT MARKERS BULLET TIP



CODE: MAX070

PLANHORSE PLAN FILING SYSTEM.

- #26030 - Planhorse Clamps. 100 Sheet Capacity. A0 Size. 900mm.
- #26010 - Planhorse Clamps. 100 Sheet Capacity. A1 Size. 650mm.
- #2000A1 - Trolley A1 Planhorse 2000. Takes 20 Clamps. Clamps Not Included.
- #26700 - Wall Rack Planhorse 1000. Clamps Not Included.



CODE: above

WE SELL & SERVICE



HP LARGE FORMAT PRINTERS/PLOTTERS



THEODIST LTD
BUSINESS SUPERSTORE



HIRE EQUIPMENT



**TOTAL STATION, GPS
FIELD CONTROLLER
ACCESSORIES**



SURVEY EQUIPMENT

AVAILABLE FOR HIRE

ACCESSORIES



TOTAL STATIONS



Proudly serving you for over 50 years.

POM: 313 9800 / 7232 1300

LAE: 472 5488 / 7054 4494

MT.HAGEN: 7590 5096 / 7377 4422

E-mail: sales@theodist.com.pg

E-mail: saleslae@theodist.com.pg

E-mail: saleshagen@theodist.com.pg

**Proudly serving you
for over 50 years.**



Port Moresby

Waigani Drive, Gordons
P.O. Box 1618, Boroko, NCD
Phone No.: 313 9800 | 7232 1300 | Fax: 325 0302
Email: sales@theodist.com.pg

Lae

Markham Road, Lae City
P.O. Box 2507, Lae, NCD
Phone No.: 472 5488 | 7091 7854 | Fax: 472 7838
Email: saleslae@theodist.com.pg

Mt. Hagen

Section 942, NBS Estate
Okuk Highway, Dobel, Mt. Hagen, WHP
Phone No.: 7590 5096 | 7377 4422
Email: saleshagen@theodist.com.pg